G1278
Q4 .S1a
no.16

No. 16

AUGUSTA, GA.

TO

FAYETTEVILLE, N. C.

1926

AND LATER REVISIONS

UNITED STATES

AIR NAVIGATION MAPS

(EXPERIMENTAL)

OCT 27 1928

Map
G
3701
.P6
S500
.U5
no.16



137702

AIR NAVIGATION MAP NO. 16

(EXPERIMENTAL)

21962

AUGUSTA, GA. TO FAYETTEVILLE, N. C.

500000

0 10 20 30 40 Miles

COMPILED AND REPRODUCED BY THE ENGINEER REPRODUCTION PLANT, CORPS OF ENGINEERS, UNDER THE DIRECTION OF THE AIRWAYS SECTION, OFFICE CHIEF OF AIR CORPS

1926

ENGINEER REPRODUCTION PLANT, U. S. ARMY, WASHINGTON BARRACKS, D. C. 4915
4-1927

0 to 500 1000

GRADIENT OF ELEVATIONS
Datum is mean sea level

GOVERNMENT ARMY, NAVY OR MARINE LANDING FIELD

COMMERCIAL OR MUNICIPAL LANDING FIELD

EMERGENCY OR UNIMPROVED LANDING FIELD

EXPLANATION

Railroad, one track — Main highway

Railroad, two tracks — Minor road

Town or village — City or large town

Magnetic declination shown in red figures on edge of map

2641:23/52:37

U.S.

OCT 27 1938

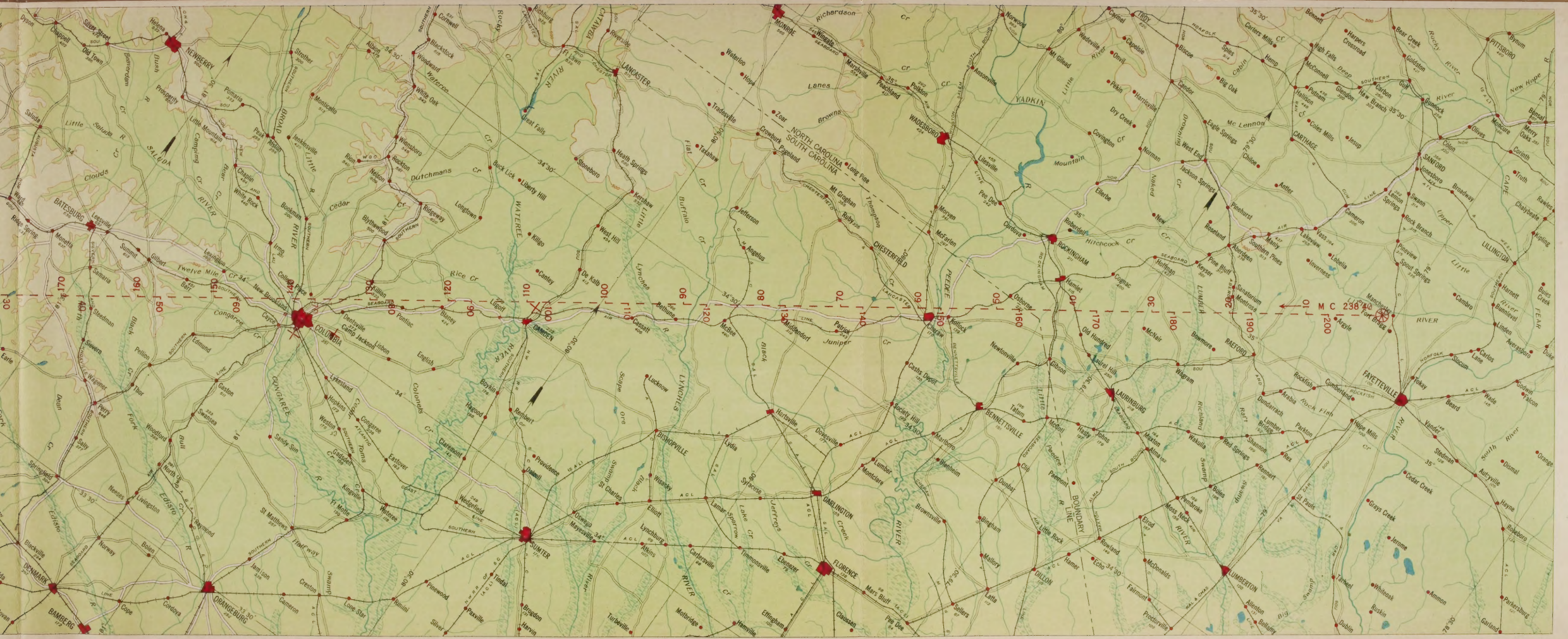
NORTH CAROLINA
SOUTH CAROLINA
COLUMBIA
CAMDEN
SUMTER
FLORENCE
DARLINGTON
BISHOPVILLE
LANCASTER
CHESTERFIELD
ROCKINGHAM
LAURINBURG
BENNETTSVILLE
FAYETTEVILLE
LUMBERTON
DILLON
MARION
WADESBORO
MONROE
NEWBERRY
SALUDA
BATESBURG
ORANGEBURG
BAMBERG
DENMARK
SANFORD
PITTSBORO
CARTHAGE
RAEFORD
LILLINGTON
Wateree River
Congaree River
Lynches River
Pee Dee River
Lumber River
Little Pee Dee River
Catawba River
Broad River
Saluda River
Santee River
Cape Fear River
Yadkin River
Boundary Line
M C 238 40
Fort Bragg

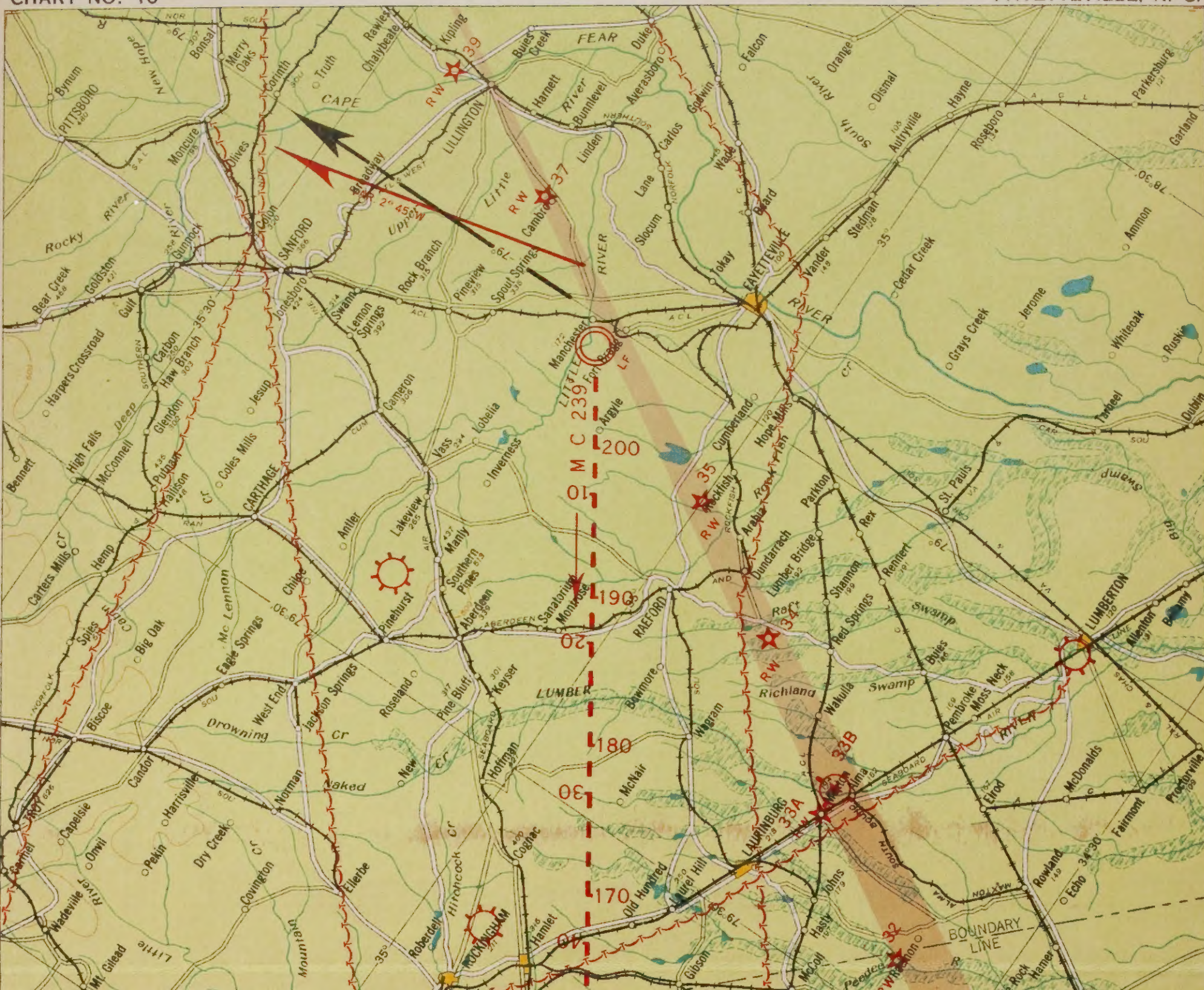
FOLD | OUT
FAYETTEVILLE
LUMBERTON
SANFORD
CARTHAGE
LILLINGTON
PITTSBORO
RAEFORD
LAURINBURG
ROCKINGHAM
Bynum
New Hope
Bonsal
Merry Oaks
Corinth
Truth
Chalybeate
Rawles
Kipling
Buies Creek
FEAR
Duke
Falcon
Orange
Dismal
Parkersburg
Garland
Hayne
Roseboro
Autryville
South River
CAPE
Harnett
River
Bunnlevel
Averasboro
Godwin
Wade
Moncure
Olives
Broadway
Upper
Little
Cambro
Linden
Lane
Carlos
Slocum
Tokay
Beard
Vander
Stedman
Ammon
Cedar Creek
Jerome
Grays Creek
Whiteoak
Ruskin
Rocky River
Gunnock
Colon
Jonesboro
Swann
Lemon Springs
Rock Branch
Pineview
Spout Springs
Manchester
Fort Bragg
RIVER
Bear Creek
Goldston
Gulf
Harpers Crossroad
Carbon
Haw Branch
Glendon
Deep
High Falls
McConnell
Putnam
Hallison
Coles Mills
Jesup
Cameron
Vass
Lobelia
Inverness
Argyle
Cumberland
Hope Mills
Tarheel
Dublin
Bennett
Carters Mills Cr
Hemp
Antler
Lakeview
Manly
Southern Pines
Aberdeen
Sanatorium
Montrose
Pinehurst
Chiloe
Mc Lennon
Eagle Springs
Big Oak
Spies
Biscoe
West End
Jackson Springs
Roseland
Pine Bluff
Keyser
LUMBER
Bowmore
Wagram
Richland
Wakulla
Red Springs
Shannon
Lumber Bridge
Dundarrach
Arabia
Rockfish
Parkton
Rex
Rennert
St. Pauls
Big Swamp
Allenton
Barnesville
Buies
Moss Neck
Pembroke
Elrod
McDonalds
Fairmont
Proctorville
Drowning
Candor
Harrisville
Norman
Naked
New
Hoffman
McNair
Alma
Star
Capelsie
Troy
Candor
Pekin
Dry Creek
Covington
Ellerbe
Hitchcock Cr
Cognac
Old Hundred
Laurel Hill
Johns
Rowland
Echo
Gibson
Hasty
McColl
Hamlet
Roberdell
Mountain
Mt. Gilead
Wadeville
River
Little
Hamer
BOUNDARY LINE
Pee Dee
2° 45' W
79°
79° 30'
78° 30'
35°
35° 30'
34° 30'
10 M C 239
200
190
180
170
10
20
30
40
LF
RW 39
RW 37
RW 35
RW 34
RW 33A
33B
32

AIR NAVIGATION MAP NO. 16
(EXPERIMENTAL)
AUGUSTA, GA. TO FAYETTEVILLE, N. C.
1/500000
10 0 10 20 30 Miles
COMPILED AND REPRODUCED BY THE ENGINEER REPRODUCTION PLANT, CORPS OF ENGINEERS, UNDER THE DIRECTION OF THE AIRWAYS SECTION, OFFICE CHIEF OF AIR CORPS
1926
ENGINEER REPRODUCTION PLANT, U. S. ARMY, WASHINGTON, D. C. #719
1926—R 1927—R 1928—R 1930
R--1931
RADIO RANGE
R R Bn
0 to 1000 feet
GRADIENT OF ELEVATIONS
Datum is mean sea level
Army, Navy, or Marine Corps Field
Commercial or Municipal Field
Department of Commerce Intermediate Field
Marked Auxiliary Field
EXPLANATION
Railroad, one track
Two or more tracks
City or large town
Main highway
Secondary highway
Town or village
Prominent transmission line
Magnetic variations shown by red arrows
The flight courses are magnetic
Landmark light beacon without bearing projector
Airport light beacon without code light (within airport symbol)
Auxiliary airway light beacon, flashing
LF Night Lighting Facilities
AUGUSTA Cities underlined have name painted on prominent roof
2641:23/52.37

CONNECTICUT STATE LIBRARY
HARTFORD